

A-1

T76NR04WS13

R-2

A-1

Cedar Township

A-1

R-2

Freedom Cir

C-1

Fry Ave






















250th St

A-1

T76NR04WS24

**- CRANSTON -
MUSCATINE COUNTY
ZONING MAP**

This map is intended for GENERAL REFERENCE ONLY. Specific zoning calssifications should be confirmed with the Muscatine County Zoning Administrator. This map was produced by the Muscatine Area Geographic Information Consortium (MAGIC) for the Muscatine County Zoning Department.

LEGEND	
Zoning Classification	
	A-1 (Agricultural 1)
	C-1 (Commercial 1)
	C-2 (Commercial 2)
	I-1 (Industrial 1)
	I-2 (Industrial 2)
	M-1 (Mobile Home District 1)
	R-1 (Residential 1)
	R-2 (Residential 2)
	R-3 (Residential 3)
	PLSS Sections
	Political Townships
	Incorporated Cities
Roads	
	Airport Runway
	City Street
	County Road
	Neighbor County
	Private Drive
	State Highway
	US Highway
	US Hwy - Divided
	Railroads